

Kings Road Pedestrian and Bicycle Upgrade Project

Project Announcement

The Department for Infrastructure and Transport (the Department) will be delivering a bicycle and pedestrian actuated crossing (push button) across Kings Road that connects to a new shared use path adjacent to the Gawler railway corridor between Kings Road and York Terrace, Salisbury Downs.

This project aims to improve the safety of pedestrians and cyclists crossing Kings Road at the level crossing adjacent Thomas More College.

The upgrade will include:

- construction of a new bicycle and pedestrian actuated (push button) crossing on Kings Road – to provide a safer crossing for students accessing Thomas More College as well as other pedestrians and cyclists;
- construction of a new shared use path adjacent to the Gawler rail corridor between Kings Road and York Terrace – to provide improved connection for pedestrians and cyclists;
- removal of the existing signals from the pedestrian crossing located 140 metres west of the new crossing along Kings Road;
- installation of new safety fencing; and
- installation of lighting along the new shared use path .

The project team will be in contact with stakeholders immediately adjacent the works to provide more information about the proposed concept design prior to any works commencing.

The Department is currently working through the detailed design and will provide more information as the project progresses.

Major construction is expected to commence in mid-2024 and the project is expected to be complete late 2024, weather permitting.

Further Information

For more information, speak with a member of the project team or to register for future project updates, please:

- call **1300 794 880**
- email DIT.Engagement@sa.gov.au
- visit www.dit.sa.gov.au/kingsroad

Kind regards,

Kings Road to York Terrace Bicycle and Pedestrian Upgrade Project

dit.sa.gov.au

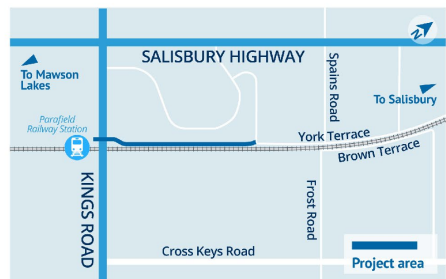
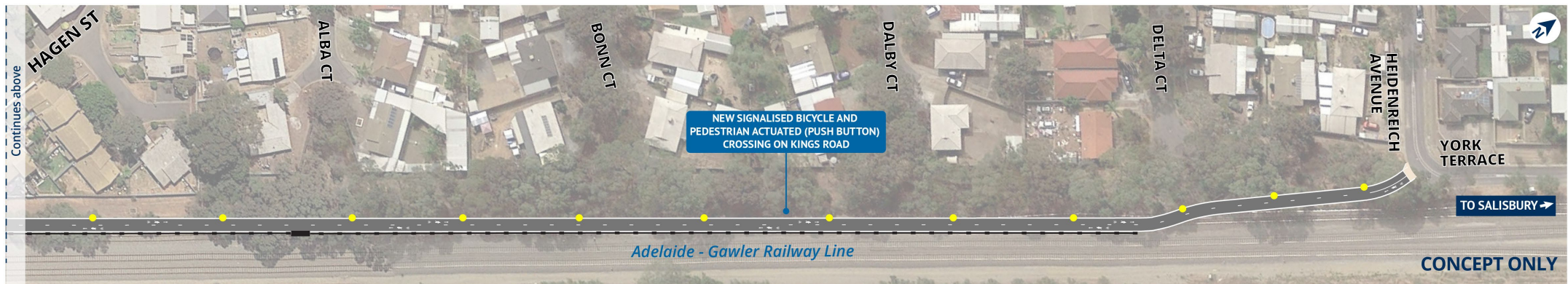

Follow us on:    



Government of South Australia
Department for Infrastructure
and Transport

Kings Road Pedestrian and Bicycle Upgrade

Concept Design



Legend

- Shared Use Path
- Path width 4m
- Path width 3m
- Safety fencing
- Lighting
- Gate - Pedestrian access
- Gate - Maintenance access
- Traffic Signals

Proposed treatments include:

- construction of a new pedestrian actuated (push button) crossing on Kings Road;
- construction of a new shared use path between Kings Road and York Terrace;
- removal of existing signals from crossing located 140m west of new crossing;
- installation of new safety fencing; and
- installation of new lighting along the shared use path.

dit.sa.gov.au

Follow us on:



Government of South Australia
Department for Infrastructure and Transport